

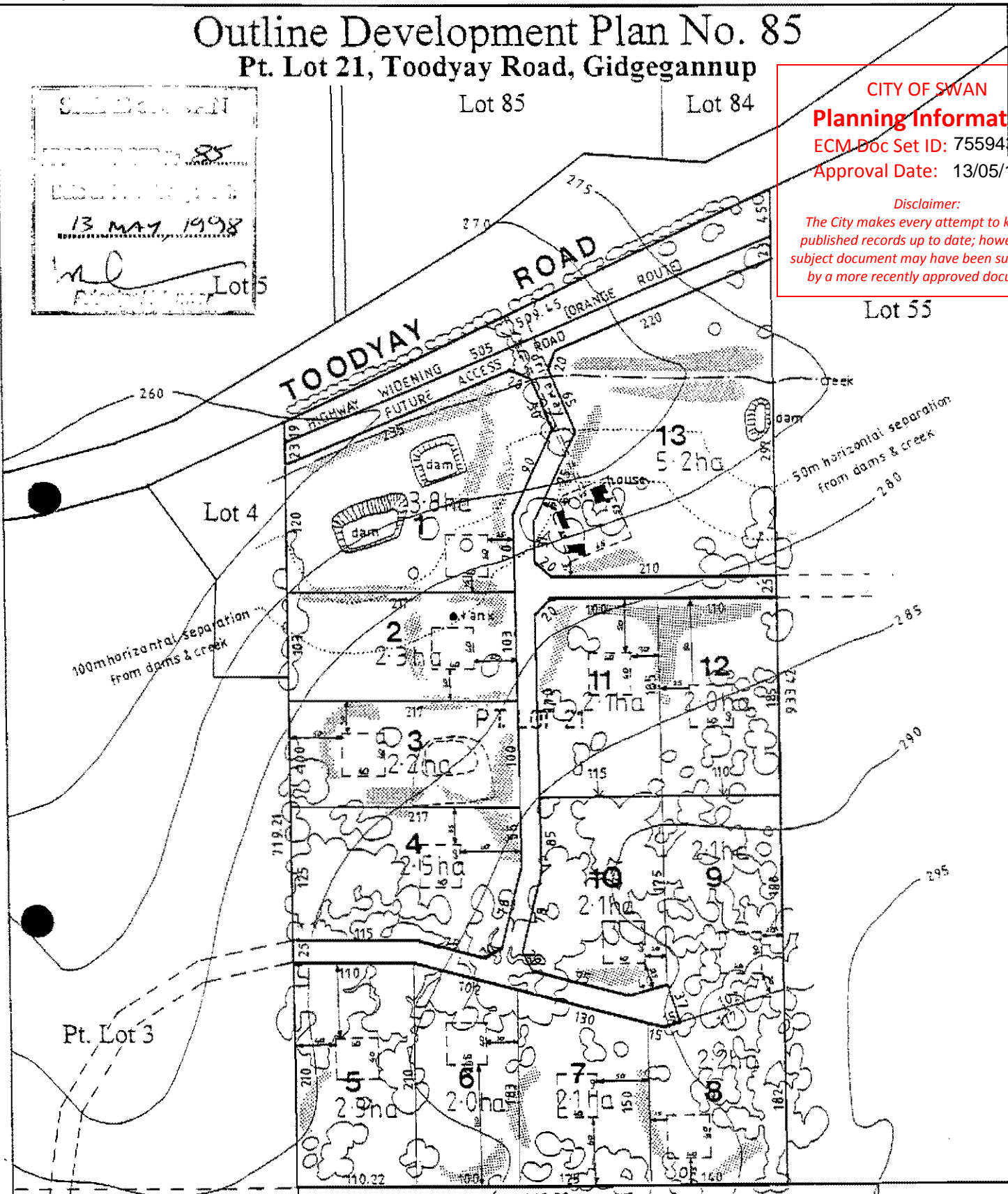
Outline Development Plan No. 85

Pt. Lot 21, Toodyay Road, Gidgegannup

Surveyed by
 85
 13 MAY 1998
 [Signature]
 Lot 5

CITY OF SWAN
Planning Information
 ECM Doc Set ID: 7559487
 Approval Date: 13/05/1998

Disclaimer:
 The City makes every attempt to keep its published records up to date; however the subject document may have been superseded by a more recently approved document.







100m horizontal separation from dams & creek

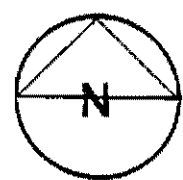
50m horizontal separation from dams & creek

Pt. Lot 3

ODP 38

LEGEND

-  BUILDING ENVELOPES (40m x 40m)
-  5m VERTICAL CONTOUR INTERVAL
-  ALTERNATIVE TREATMENT UNIT
-  STRATEGIC REVEGETATION



Scale 1: 5,000

Note: - All road reserves to be 25m wide.

5